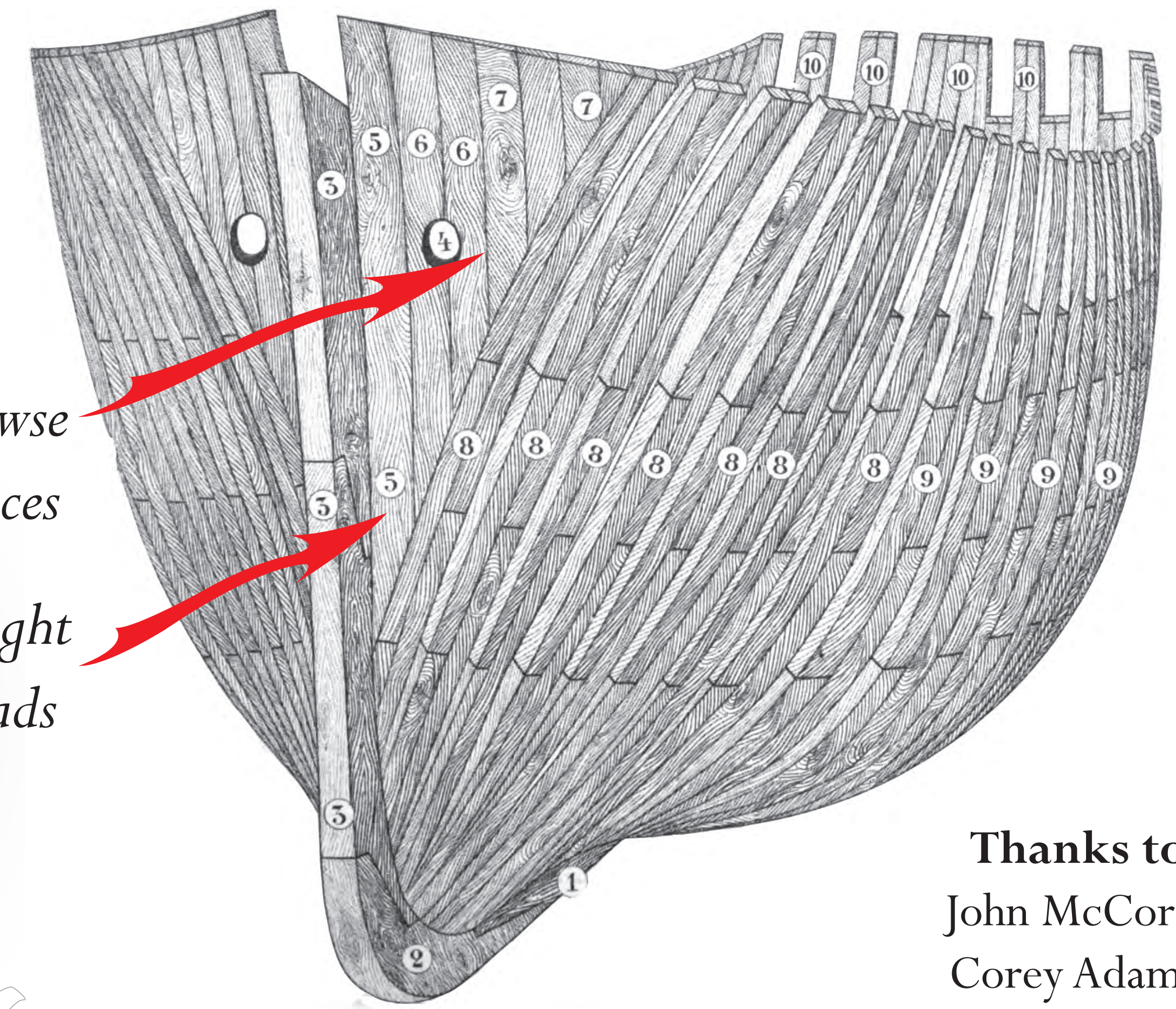
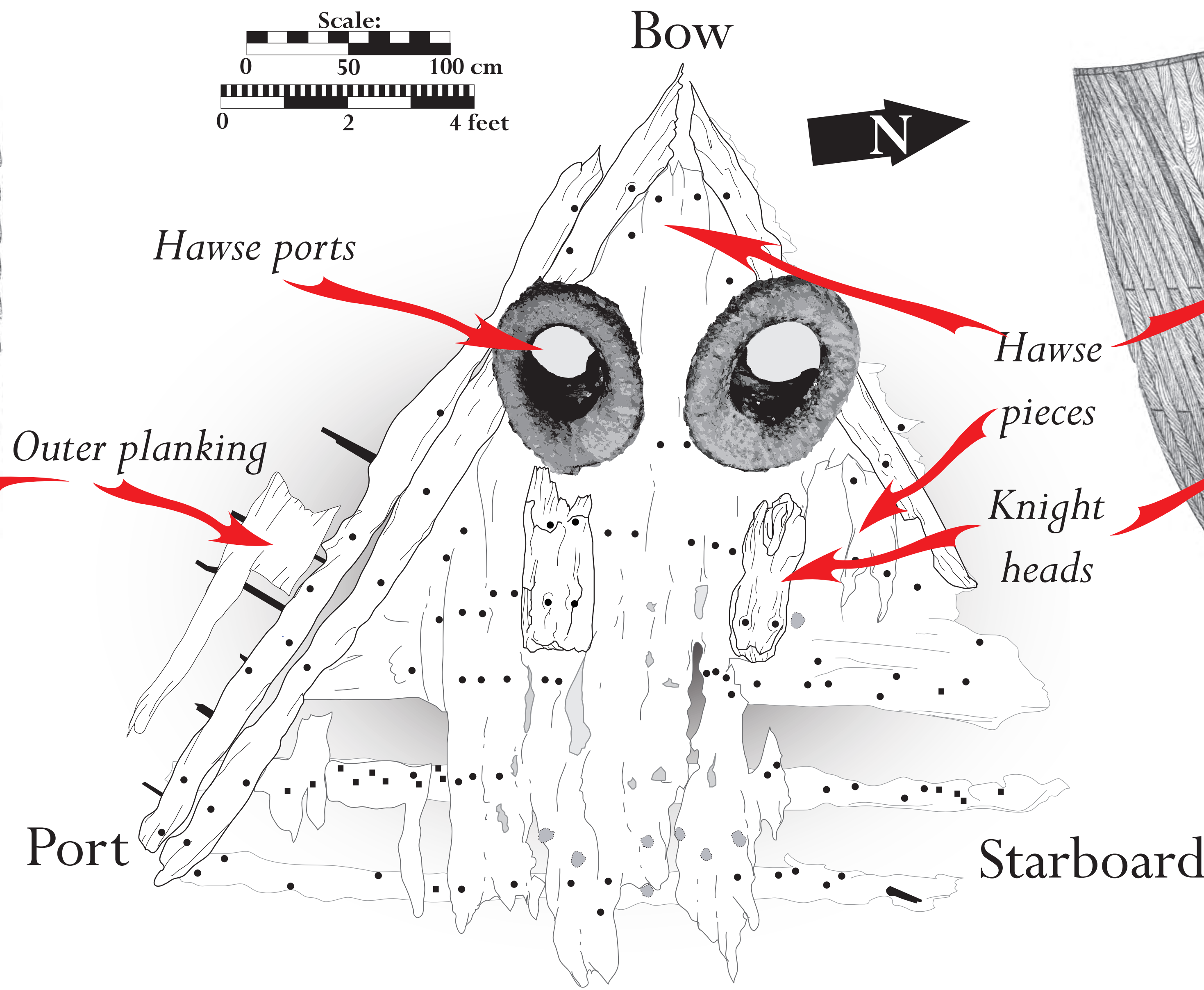
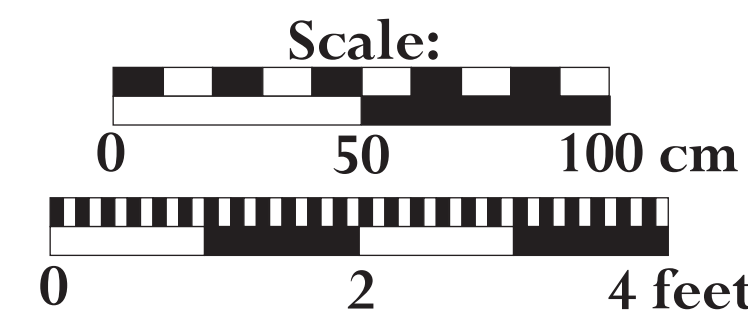


Drawings by:
 Nathan Richards
 John Bright
 Danny Bera
 Tom Horn



Thanks to:
 John McCord
 Corey Adams
 Bill McDermott
 Brad Rodgers
 Nat Howe
 Nathan Henry



Unidentified Ship Bow Fragment (BOB00034)
 Plan: 11 April 2011 (Interpretation 1: Exterior bow)
Kill Devil Hills, NC
 (Lat. 36.02540°N Long. 75.66187°W)

